

Bicycle Advisory Committee

January 24, 2024



PLANNING &
DEVELOPMENT
DEPARTMENT

Mission and Vision

BAC Mission

To advise and make recommendations to the commission and the director on issues related to bicycling in the city including, but not limited to, amendments to the Bike Plan, bicycle safety and education, implementation of the Bike Plan, development of strategies for funding projects related to bicycling, and promoting public participation in bicycling.

BAC Vision

By 2027, the City of Houston will be a Safer, More Accessible, Gold Level Bike-Friendly City

Roll Call

Tom Compson, Chair

Alejandro Perez, Vice Chair

Tracy Alexander

Leah Chambers

Adam J. Williams

Carl B. Salazar

Kristine Anthony-Miller

Joe Cutrufo

Lisa Graiff

Trevor Reichman

Jessica Wiggins

Yuhayna Mahmud

Nick Hellyar

Ben Drews

Amar Mohite

Mike VanDusen

Ana Ramirez Huerta

Nikki Knight

Robin Holzer

Veon McReynolds

Ex-officio Members:

Ian Hlavacek

David Fields

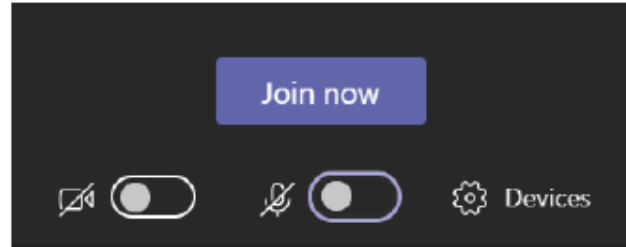
Juvenal Robles

Microsoft Teams Meeting Instructions

Agenda and Slides: <https://houstonbikeplan.org/bac/>

Join By Phone: 936-755-1521; ID 294 353 863#

Microsoft Teams Meeting Instructions



Please Remember to Stay on **Mute**, unless Identified by the Chair to speak

If you are connecting through the phone, please mute/unmute by pressing ***6**



Agenda

1. Director's Report
2. Chair's Report
3. Preventing Bike Theft: Harris County Constable Alan Rosen (Precinct 1)
4. Approval of October 2023 Minutes
5. Public Comment
6. Vote: Comment/Support Letters
7. Strategic Bikeways Update
8. Quarterly Updates
 - a) Bikeway Fatalities and Serious Injuries Year-to-Date
 - b) Bikeway Projects
 - c) No Parking in the Bike Lane
9. Open Forum
10. Announcements

The public is invited to speak for up to two (2) minutes each at the beginning of the meeting.

Director's Report

David Fields
Chief Transportation Planner
Planning and Development

Strategic Investments

- **Issue:** Bikeway funds currently used 100% for Prioritized Projects, which tend to be major investments. This leaves no opportunity to fund strategic opportunities.
- **Proposal:** 10% of every year's Bikeway funds be held separate from priority projects.
- Funds to be used for:
 - Spot safety improvements
 - Low-cost improvements to bring a facility up to Bike Plan standard (LC to HC)
 - Not required to be highest priority per the prioritization exercise
- For larger projects funds should be used as a match for other contributions and not to fund the whole project.

As strategic opportunities are identified, the project concept will be presented to the BAC for guidance and confirmation. If BAC supports, that will be staff's direction to implement. Once that year's funds are spent, additional proposals will be held until the following fiscal year.

FY23 Strategic Investments

Location	Improvements	Status
White Oak Bayou Trail (at San Jacinto Street)	Restripe crosswalk Add 6 K-71 bollards to the existing median refuge Cost: \$9,184	100% design. Project is included in upcoming construction contract advertisements, with a contractor expected to be on board by Spring 2024.
Main Street (Lamar Street to Gray Street)	Add shared lane markings Add traffic signs Cost: \$38,232	60% design. Awaiting 90% designs from consulting engineer. Project is included in upcoming construction contract advertisements, with a contractor expected to be on board by Spring 2024.

Chair's Report

Tom Compson
Community Advocate
Chair, BAC

Preventing Bicycle Thefts

Constable Alan Rosen
Harris County Precinct 1

Combating Bike Thefts in Constable PCT 1

64 stolen bikes recovered from theft ring in Houston's Midtown

By Jay R. Jordan, Houston Chronicle
May 30, 2018



SEAL Security
713.396.5800

Report it!

Subscribe

Equitax



Home

District ▾

Business ▾

Community ▾

Conta

An Officer Becomes A Super-Hero By Tracking Down Stolen Bikes

Published On: December 2, 2020 | Categories: Business, Business Spotlight, My Spring Branch



Investigations Education Columns Communities ▾ Public Safety Politics & Government Environment Explainers & Guides

Public Safety

A constable's deputy is a legend in Houston's bicycle community and he doesn't even bike

by Anil Ganesh / Staff writer
December 29, 2023



Constable Deputy Joe Bowden has been called the "Bike Whisperer" for his tremendous track record of finding stolen bikes in Houston. (Joseph Bai for Houston Landing)

ven as Harris County Precinct One Constable's en, but those in Greater Houston's cycling world names, as a query to the Facebook group **Stolen on** revealed...

parts," said cyclist Rick Mosling.

ir capes," added Christy Miller Jones.

only cop I trust" added two more.

tioned how Bowden recovers stolen bikes and returns them to their owners.

ick in 2 days, I'd love to see what he can do for my dating life!" added Collins Akharoh.



Sources: Houston Chronicle, Houston Landing, Spring Branch District

Approval of October 2023 BAC Minutes

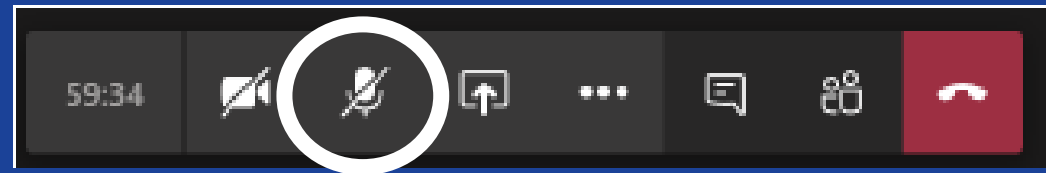
Public Comment

Send **written comments** to bac@houstontx.gov by 5:00pm the day before BAC meetings. Comments will be read aloud by staff during the meeting.

Comment by **Phone**: to join dial 936-755-1521; ID 294 323 863# Press *6 to unmute when called upon by the Chair.

Comment via **Microsoft Teams**: Type your name and that you would like to comment.

The public is invited to speak for up to two (2) minutes.



Vote on Comment/Support Letters

Comment/Support Letters

1. Comment Letter to TxDOT; North Houston Highway Improvement Plan
2. Letter of Support; Pat Walsh Bikeway
3. Comment Letter to HPW; North Canal Project
4. Comment Letter to METRO; Inner Katy BRT Project
5. Comment Letter to TxDOT; I-10 Heights to I-45 Project

Quarterly Updates

Bikeway Fatalities and Serious Injuries Year-to-Date

Commander James Dale
Houston Police Department
BAC

Decedent Type	2021	2022	2023	2021-2023 % Change	2022-2023 % Change
Bicyclist	10	12	15	50%	25%
E-Bike	1	0	1	0%	100%

5



11
(incl e-bike)

2023 FATALITY REPORT
(AS OF, 12/31/23)

Division	#	Major	Minor	FATAL*	DWI	FSRA	FSGI
Downtown	20	15	11	0	0	5	2
Central	66	53	13	3	0	15	4
North	50	40	10	2	0	7	2
Northwest	24	20	4	0	0	5	0
Northeast	34	30	4	4	2	3	2
Kingwood	16	11	5	0	0	2	2
South Central	38	27	11	2	0	7	4
Eastside	16	12	4	1	0	3	2
Clear Lake	25	20	5	1	0	4	2
Southeast	26	21	5	0	0	9	3
Southwest	31	22	9	2	0	6	2
South Gessner	23	22	1	0	0	7	0
Midwest	24	19	5	1	0	7	0
Westside	29	27	2	0	0	5	1
North Belt	9	9	0	0	0	8	0
Totals	442	352	90	16	2	94	26

- YTD stats (as of 12/31/23)
- 442 total crashes involving a pedalcyclist as one of the units
- Intersections with multiple crashes = 2

CRASHES (PEDALCYCLIST) YTD 2023

Decedent Type	YTD 2022	YTD 2023	YTD 2024	2022-2024 % Change	2023-2024 % Change
Bicyclist	0	1	0	0%	-100%
E-Bike	0	0	0	0%	0%

0



0
(incl e-bike)

2024 FATALITY REPORT

(AS OF, 1/11/24)

Division	#	Major	Minor	FATAL*	DWI	FSRA	FSGI
Downtown	0	0	0	0	0	0	0
Central	2	1	1	0	0	0	1
North	2	2	0	0	0	1	0
Northwest	0	0	0	0	0	0	0
Northeast	0	0	0	0	0	0	0
Kingwood	1	0	1	0	0	0	0
South Central	0	0	0	0	0	0	0
Eastside	0	0	0	0	0	0	0
Clear Lake	0	0	0	0	0	0	0
Southeast	0	0	0	0	0	0	0
Southwest	0	0	0	0	0	0	0
South Gessner	0	0	0	0	0	0	0
Midwest	0	0	0	0	0	0	0
Westside	0	0	0	0	0	0	0
North Belt	0	0	0	0	0	0	0
Totals	5	3	2	0	0	1	1

- YTD stats (as of 1/11/24)
- 5 total crashes involving a pedalcyclist as one of the units
- Intersections with multiple crashes = 0

CRASHES (PEDALCYCLIST) YTD 2024

Bikeway Project Updates

Brian D. Smith, II
Planning & Development

Bikeway Updates

City of Houston

City of Houston

Updated: 1/18/24

Corridor	Mileage	Design	Construction	Bicycle Facility Type	Notes	Project Page
Antoine - Victory to W Mt Houston Rd (Segment 1)	2	30% Design		Shared Use Path	*Shared Use Paths will be included on both sides of the street. Construction is expected in Fall 2025.	https://www.engagehouston.org/antoine-290-west-mount-houston
Antoine - US 290 to Victory (Segment 2)	3	30% Design		Shared Use Path	*Construction is expected in Fall 2026.	https://www.engagehouston.org/antoine-290-west-mount-houston
Antoine/Hammerly Roundabout	0.19	100% Design		On-Street protected bike lane and Shared Use Path	*Construct is expected in Winter 2025.	https://www.engagehouston.org/antoine
Commerce St - St Charles to Velasco	0.4	90% Design		On-street protected bike lane	HPW is designing as part of an asphalt mill and overlay project. The rail tracks will be removed.	https://www.engagehouston.org/commerce-street
Dunvale - Westheimer to Westpark	1.25	Concept Complete			Design expected to begin in 2024 with construction in 2025.	
Fondren - Braeswood to Airport	1.5	30% Design		Off-street (TBD type)	CIP. Project is currently pending approval from TxDOT on the Advance Funding Agreement.	https://www.engagehouston.org/fondren-road-paving-and-drainage-from-braeswood-to-creekbend-and-creekbend-to-w-airport
Fulton - Quitman to Hogan	0.9	30% Design		Off-street Dedicated Path	CIP Near Northside Road Improvement Project 2	
Glenmont - Westward to Royalton	1.5	Concept Complete		TBD	Design expected to begin in 2024 with construction in 2025. *COH is working with Harris County Precinct 4 on the design and funding of this project.	
Irvington - 610 to Hardy Toll Road Frontage	3.4	Concept Complete		TBD	*This project will be transferred to HCTRA/Precinct 2 and removed from the COH list for future reporting.	
Lamar - Bagby to Off Street Trail connection	0.14	30% Design		On-street protected bike lane	*This project will redesign the Lamar St connection with Buffalo Bayou so that it is on the southern side of the street and reduces conflict between the bike lane and the various Sam Houston Park lane closures.	
Lawndale - Allen Genoa to Glasgow	1.1	Concept Complete		TBD	Design expected to begin in 2024 with construction in 2025.	
Lockwood Dr - Harrisburg Blvd to Suburban St	0.5	In Progress		Shared-use Path	CIP. Design underway, coordinating with METRO on the University BRT project.	
Lockwood Dr - Suburban St to Crites St	0.17	Complete		Shared-use Path	CIP. Project is at 100% design completion and construction contract award is	https://www.engagehouston.org/southlockwood1
Mesa - Caddo to Little York	1.2	Concept Complete		TBD	Design expected to begin in 2024 with construction in 2025.	
North Main - Boundary to Cottage	0.7	Complete		On-street protected bike lane	Awaiting contract issues with construction company to be resolved before construction can begin.	https://www.letstalkhouston.org/north-main
North Main - Cottage to Airline	0.5	100% Design		On-street protected bike lane	City Council approved funding on 10/11/22. Most recent public meeting held on August 2.	https://www.letstalkhouston.org/north-main
Northline - Parker to Canino	1.3	Concept Complete		TBD	Design expected to begin in 2023 with construction in 2024.	
Parker Rd - Airline to Exeter	0.5	Complete		On-street protected bike lane	Finalizing design, including street trees; Awaiting contract issues with construction company to be resolved before construction can begin.	https://www.letstalkhouston.org/parker-road-mobility-project
Patterson/Blossom/Jackson Hill - White Oak Bayou to Scotland St	0.9	Complete		Shared Street/ Neighborhood bikeway	Awaiting contract issues with construction company to be resolved before construction can begin.	https://houstonbikeplan.org/patterson-street/
Polk St - Cullen to S Lockwood Dr	0.5	Complete	Complete	On-street protected bike lane	*Project was completed in October 2023	
Shepherd/Durham - Dickson St to Washington Ave	1.8	Complete	Complete	On-street protected bike lane	*Project was completed in June 2023	https://www.engagehouston.org/shepherdanddurham
Tuam - Main to Crawford	0.4	Complete	In Progress	On-street unprotected bike lane and Shared/neighborhood bikeway	Bike lane with no protection or buffer between Main and Caroline St. Shared vehicle/bike lane between Caroline St and Crawford St. Incorporated into Capital Project 72" water line project.	https://www.engagehouston.org/crawford-to-mt-vernon
W Alabama - Buffalo Speedway to Weslayan	0.7	Complete	In Progress	Shared-use Path & on-street unprotected bike lanes	As part of a repaving and drainage project bike lanes and an 8' shared use paths were incorporated into the design. Construction is ongoing.	https://www.engagehouston.org/westalabama
W Gray - Shepherd to Waugh	0.9	Concept Complete		TBD	Design expected to begin in 2024 with construction in 2025.	
West Little York - TC Jester to Wheatley	3.4	Concept Complete		TBD	Approved for TxDOT 2020 HSIP funding. *Design is expected to begin in 2024 with construction in late 2024, early 2025.	
Westpark - HCFCD D129-01-00 (near Shardowbriar Dr) to Wilcrest Dr	1.58	Complete	In Progress	Shared-use paths and on-street protected bike lanes	CIP. Shared-use paths from HCFCD D129-01-00 to West Houston Center Blvd. On-street protected lane (east-bound) and shared-use path (west-bound) from West Houston Center Blvd to Royal Oaks Country Club. On-street protected from Royal Oaks Country Club to Wilcrest.	https://www.engagehouston.org/westpark-paving-and-drainage

TOTAL MILEAGE

31.2

Bikeway Updates

PCT 1

Harris County PCT One

Updated: 1/18/24

Corridor	Mileage	Design	Construction	Bicycle Facility Type	Notes	Project Page
Future Precinct One						
Southeast/MLK	5.2	Design Ongoing			As of 04/06/23, Project on hold pending community engagement. Segment 1 - 100% Design, pending UH-COH ILA and paving cost share; Segment 2A & 3A 90% Design	
Cavalcade/Homestead	9.0	Design Ongoing			As of 04/06/23, Project on hold pending community engagement. Segment 1 & 2 - 90%; Segment 3 60% - Design Complete	
Hillcroft	3.6	Concept Complete			Conceptual Design Study Complete	
Alameda Shared Use Path	0.9	Complete	Complete		*Completed 2023	
El Rio - El Camino	0.5	Complete	Complete		*Completed 2023	
Trail Fondren Diversion Channel	0.7	Complete	Substantial Completion		Substantial Completion	
Preston Bikeway	1.0	Concept Complete			Conceptual Design Study Complete	
CE King Trail	2.3	Design Ongoing			30% Conceptual Alignment	
Fannin/San Jacinto	5.3	Concept Ongoing			Conceptual Design Study Ongoing	
Hill at Sims Phase I	2.6	Complete	In Progress		Trail 100 % Design *and construction began Jan 2024; *Pavilion 75%	
Hill at Sims Phase II	1	Design Ongoing			Conceptual Design Ongoing	
Cullen Blvd - UH	2.1	Complete	In Progress		Partnership with COH and UH	
Blodgett/Tierwester - TSU Phase II	1.0	Complete	95% Complete		Partnership with COH and TSU	
W. Mount Houston - W. Montgomery - TC Jester	2.6	Complete	Substantial Completion		Substantial Completion Inspection complete. Punchlist ongoing.	
White Oak Bayou Trail	10.68	*Design Ongoing			*Finalizing agreement with COH	
Trail to Keegans Bayou	0.3	Complete	Complete		Complete	
Deussen Parkway	1.5	Complete	Complete		Complete	
Funding Partnership Projects						
Montrose Bikeway & Sidewalk	9.7	Ongoing	In Progress		Feasibility Completed on 9.7 miles; Waugh-Commonwealth Complete 2.18mi; Hawthorne-Woodhead Under Construction 3.14mi; Mandell-Dallas Concept Complete 1.2mi;	
Midtown - Tuam Bikeway	0.5	Complete	Ongoing		Partnership with Midtown TIRZ and COH Waterline Project	
54 Scott METRO BOOST	1.8	Design Ongoing			METRO Lead, Design Ongoing; Agreement in process	

TOTAL MILEAGE 62.3

TOTAL COMPLETE 1.8

TOTAL CONSTRUCTION 18.48

TOTAL IN STUDY / DESIGN 42.0

Bikeway Updates

PCT 2

Harris County PCT 2

Updated: 10/19/23

Corridor	Mileage	Study/Design	Construction	Bicycle Facility Type	Notes
Visit projects.hcp2.com for more info					
*Kowis St. (Aldine)	0.5	Complete	Complete	Shared Use Path	Envision certification upcoming
*Freeport St. (Cloverleaf)	2.4	Complete	In Progress	Shared Use Path	50% complete
Armand Bayou Trail (Pasadena)	2	Complete		Trail	100% Design
*Fairmont Pkwy Trail Phase I (Pasadena)	0.5	In Progress		Trail	Study complete
*Fairmont Pkwy Trail Phase II (Pasadena to Laporte)	6.5	In Progress		Trail	Study ongoing
Bay Area Boulevard (Laporte to Clear Lake)	4.5	In Progress		Trail	Study ongoing
Lauder Basin Trail (Aldine)	1.3	In Progress		Trail	Study ongoing
Greens To Halls Trail (Aldine)	1	In Progress		Trail	Study ongoing
South Belt/Juneteenth Park Trail (South Belt)	4	Complete	In Progress	Trail	25% complete
Pinebrook Trail (Clear Lake)	1	Complete			Bid Phase
Partnership Projects					
*Market St (Baytown)	2.3	Complete		Shared Use Path	Partnership with City of Baytown. 100% design
*Quitman St.	1.4	Complete		Bike Lane	Partnership with GNMD, COH, METRO. Bid Phase
Buffalo Bend - Hidalgo Greenway	0.4	In Progress		Trail	Partnership with BBP, COH
Navigation Blvd (BBP)	1	In Progress		Shared Use Path	Partnership with BBP. Study ongoing
Pinckney St. Trail	0.15	Complete		Trail	Partnership with TIRZ 21. Bid Phase
Vince Bayou Greenway	1.4	Complete		Trail	Partnership with City of Pasadena, HPB. Permitting Phase
Battleground Trail	1.6	In Progress		Trail	Partnership with City of Deer Park
Bay Area Bike-Ped Plan	N/A	In Progress		Plan	Partnership with HGAC
South Belt Basin Trail	1			Trail	Partnership with Clear Brook City MUD
Completed Projects					
Hardy-Elysian	5	Complete	Complete	Bike Lane	Partnership with Pct. 1, COH
Main St. Trail (Galena Park)	2	Complete	Complete	Trail	Partnership with Port Houston and Galena Park
Bay Area Hike and Bike Segment 1 Phase 1	1	Complete	Complete	Shared Use Path	
Bay Area Hike and Bike Segment 1 Phase 2	1	Complete	Complete	Shared Use Path	
Bay Area Hike and Bike Segment 3	1	Complete	Complete	Shared Use Path	
Exploration Green	3	Complete	Complete	Trail	Partnership with CLWA
East End Bike Plan	N/A	Complete	Complete	Plan	Partnership with EED
Carpenter's Bayou Trail (Channelview)	0.8	Complete	Complete	Trail	Construction Complete
Vickery St. (Aldine)	1	Complete	Complete	Shared Use Path	Construction Complete

TOTAL MILEAGE

47.7

Bikeway Updates

HPB

Houston Parks Board / Bayous

Houston Parks Board

Updated: 1/25/24

Corridor	Mileage	Design	Permitting	Construction	Bicycle Facility Type	Notes
Buffalo Bayou						
Austin to McKee via Commerce Street and Elysian Viaduct	0.3		In Progress			Working towards permit set submittal by end August.
Hunting Bayou						
Sims Bayou						
FM Law Park to MLK	1.2	Complete	Complete	Complete		
Scott St to Buffalo Spdwy	5.3	Complete	Complete	Complete		Complete except for area under SH288 pending TxDOT work. Detour open through Margaret Jenkins Park, west along Airport and south through Houston Sports Park.
Brays Bayou						
Mason Park under UPRR bridge (north sides)	0.3	Complete	Complete	In Bidding		*Estimated completion June 2024
Mason Park under UPRR bridge (south sides)	0.3	In Progress				
MacGregor Park to 288 (south side)	2.0	In Progress				*Asphalt trail to be replaced with concrete
Holcombe to Stella Link (south side)	3.7	Complete	In Progress			
Stella Link to S. Rice (south side)	1.1	Complete	In Progress			
S. Rice to Brays Bayou Dr (south side)	2.0	Complete	In Progress			
Fondren to Braeburn Glen (south side)	2.0	In Progress				
Chimney Rock to Hillcroft (north side)	1.0	Complete	In Progress			
Art Storey Park to Eldridge	4.9	Complete	Complete	In Progress		Estimated Completion Nov 2023
Braeburn Glen to Art Storey Park	2.5	Complete	In Progress			Issues dealing with CenterPoint and TxDOT; adjusted segment to be rebid in January 2023 or when CenterPoint completes their work
Halls Bayou						
Tidwell to Bretshire/Hirsh to Jensen	2.4	In Progress				TxDOT/HPARD Advanced Funding Agreement pending; estimated completion end of 2026
White Oak Bayou						
Extension to Jones Rd (HCFCD Project)		Complete	Complete	In Progress		By HCFCD
Utility Corridors						
Spring Branch Trail - Gessner to Shadowdale Drive	0.6	Complete	Complete	In Progress		for Spring Branch Management District on HOLD for CenterPoint work
Spring Branch Trail - Blalock to Existing Emnora Trail	0.9	Complete	In Progress			for Spring Branch Management District
Spring Branch Trail - Shadowdale Drive to Addicks Trail	4.0	In Progress				in Partnership with Harris County Tollroad Authority
Sharpstown Trail - Sands Point to Beechnut	1.8	Complete	Complete	In Progress		For TIRZ 20 - in bidding, construction expected to start in early 2024
Sharpstown Trail - Beechnut to Brays Bayou Greenway	0.8	Complete	In Progress			For TIRZ 20
Law Park Connector - Mykawa to CenterPoint	1.3	Complete	Complete	In Progress		Construction 85% complete.
TOTAL MILEAGE	38.46					

Bikeway Updates

TxDOT

TxDOT

1/17/2024

Corridor	Mileage	Design	Construction	Bicycle Facility Type	Notes
FM 1960 (Mills Road to SH 249)	1.06	Complete	Awaiting construction	Shared-use path	*Estimated letting date is February 2024
IH 610 (West 12th Street to Old Katy Road)	0.49	Preparing for review		Shared-use path	*Estimated letting date is September 2024
Quitman Street (Houston Avenue to Elysian)	1.4	Complete	Awaiting construction	Cycle track	*Received permit on January 2024
MKT Trail to White Oak Bayou	0.25	Preliminary		Shared-use path	*Estimated letting date is July 2025
TOTAL MILEAGE	3.2				

Bikeway Updates

METRO

METRO

Updated: 1/25/24

Corridor	Mileage	Design	Construction	Bicycle Facility Type	Notes	Project Page
Quitman	1.4	100% Complete	*Starting soon		<p>*Update best provided by GNMD or HCPCT2. Contractor selected and construction to advance in 2024.</p> <p>Partnership with COH, Harris County Pct 2. Interlocal Agreement with partners approved by METRO Board in June 2021. METRO, GNMD and Harris County Pct. 2 contributing funds. HC Pct 2 leading design and construction bid. GNMD leading maintenance.</p>	https://greaternorthsidedistrict.org/wp-content/uploads/2023/12/Elected-Officials-Letter_Quitman-1.pdf
McGowen Bikeway	1.8	Complete	*In Progress		<p>*Construction started on Segment 2. CM Evans-Shabazz has requested additional meeting with community regarding this bike lane.</p> <p>Main St to Scott St; Part of 54 Scott BOOST project which is a METRONext project. Dedicated on-street. construction to begin August 2023</p>	
Mainer	1.0	95% Complete			<p>*Plans (Segment 3) are under review by COH & TxDOT</p> <p>In partnership with Precinct 1. Scott St. to Ardmore (Holly Hall Trail). Dedicated on-street.</p>	
TOTAL MILEAGE		4.2				

Bikeway Updates

TIRZ

TIRZ

1/17/2024

Corridor	Mileage	Design Status	Construction Status	Bicycle Facility Type	Notes
TIRZ 5 (MHRA)					
Shepherd Dr/Durham Dr Ph 1 (15th to I-610)	2.4	Complete	In progress		Bike lanes and sidewalk installation - 15th -20th of both Shepherd and Durham has started. Streetlights with pedestrian/bikeway light installation has also started.
Shepherd Dr/Durham Dr Ph 2 (15th to I-10)	2.8	In Progress			Expected construction start Q4 FY 2024
MKT Improvements (Houston Ave to Shepherd Heights (Center to IH-10)	0.1	Complete	Complete		
W Dallas (Dunlavy to Waugh)	0.4	Complete	Complete		
	0.3	Complete	Complete		
W Dallas (Tirrel to Dunlavy)	0.1	Complete	in Progress		Bike lanes from Tirell to Dunlavy are in- there will be an improvement to add separation after the development north of Dallas is complete. The development will probably take something like 2 years. They are not installing separation at this time because it will be damaged during construction.
W Dallas (Shepherd to Tirrel)	0.3	Complete	Complete		
WOB Trail to Memorial (Moy St to Kansas St)	0.1	Complete	Construction Complete		
Downtown TIRZ					
Bagby/Dallas	0.7				
TIRZ 27 (Montrose)					
Waugh/Yoakum/Commonwealth/Lovett	2.2	Complete	*Complete		
Hawthorne/Woodhead		*Complete	*Complete		
Dallas Bikeway		In Progress			Expected construction start FY 2023
Welch Stanford		In Progress			Expected construction start FY 2024
Mandell		In Progress			Expected construction start FY 2024/2025
TIRZ 17					
Briar Branch Trail	1.0	Complete	In Progress		
TIRZ 15 (EDRA)					
Bastrop Trail (Polk to Bell)	0.1	Complete	In Progress		Expected construction: FY 2024
Columbia Tap (St Charles – Ennis)		Complete	Complete		*Completed late 2023
Walker (Emancipation to St Emanuel)		Complete	Complete		*Completed late 2023
TIRZ 13 (OSWRA)					
Sawyer (Washington to Memorial/Buffalo Bayou Park)	0.2	In Progress			Expected construction FY 2023
Edwards (Silver to Sawyer)	0.3	In Progress			Expected construction FY 2023
Clear Lake Water Authority					
Clear Lake Trails	3.1				

TOTAL MILEAGE

14.1

Bikeway Updates

Management Districts

Management Districts		Updated: 1/17/22		
Corridor	Mileage	Design Status	Construction Status	Notes
Westchase Management District				
*Meadowglen (Rogerdale to Woodland Park)	1.3	*60% Design		
TOTAL MILEAGE	1.3			

No Parking in the Bike Lane Updates

Brian D. Smith II
Planning & Development

No Parking in the Bike Lane

As of January 19, 2024:

- 230 citations issued (+17)
- \$16,795 collected (+\$1,145)
- 27 completed trainings (no change)
- 3 new locations since last report

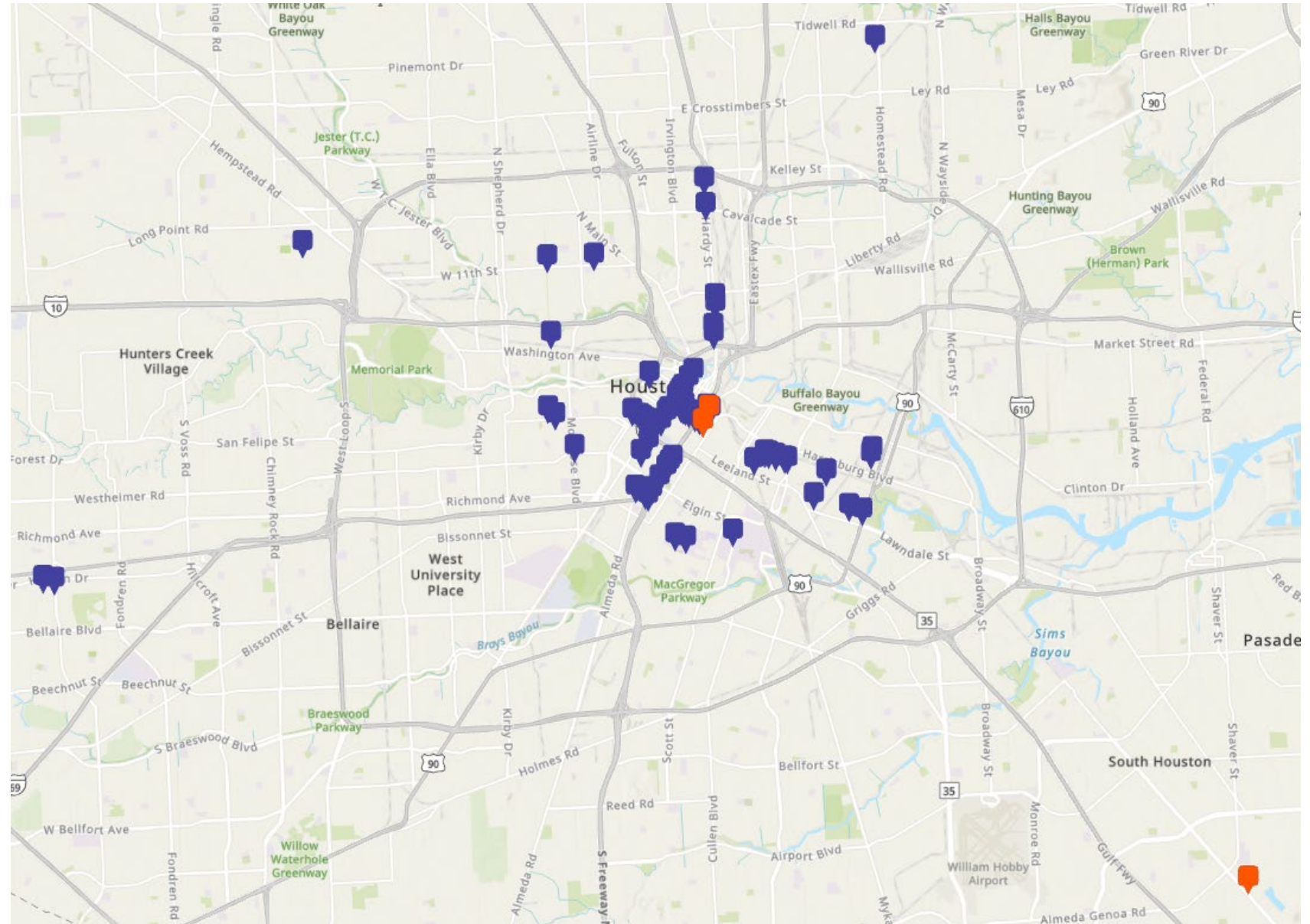
No Parking in the Bike Lane

Top 3 Locations:

- 9100 Galveston Rd (38)
- 2300 Polk St (32)
- 900 Bastrop St (24)

6 New Locations

- 3400 Blodgett St (3)
- 1000 Hawthorne St (1)
- 3300 Blodgett St (1)
- 6600 Laura Koppe Rd (1)
- 6600 Lawndale Rd (1)
- 2100 Travis St (1)



Agenda

1. ~~Director's Report~~
2. ~~Chair's Report~~
3. ~~Approval of October 2023 Minutes~~
4. ~~Public Comment~~
5. ~~Preventing Bike Theft: Harris County Constable Alan Rosen (PCT 1) and Deputy Joe Bowden~~
6. ~~Vote: Comment/Support Letters~~
7. ~~Strategic Bikeways Update~~
8. ~~Quarterly Updates~~
 - a) ~~Bikeway Fatalities and Serious Injuries Year-to-Date~~
 - b) ~~Bikeway Projects~~
 - c) ~~No Parking in the Bike Lane~~
9. Open Forum
10. Announcements

Open Forum

Announcements and Events

Texas Statewide Active Transportation Plan

- BikeTexas is hosting a free Zoom meeting for the public to learn about TxDOT's Statewide Active Transportation Plan
 - Wed, Jan 31, 11:00am-12:30pm
- For registration [[CLICK HERE](#)]



TxDOT is gathering public input for its Statewide Active Transportation Plan (SATP), and they want to hear from you!

Join BikeTexas supporters, active transportation professionals, and citizen advocates from around the state for a free Zoom meeting on Wednesday, January 31 from 11 AM-12:30 PM. You'll be able to hear TxDOT's presentation of the SATP, ask questions, and offer any feedback you have.



**STATEWIDE
ACTIVE
TRANSPORTATION
PLAN**

GnarKids Dirt Jump Clinic

- GHORBA and GnarKids are hosting a jump clinic at the Anthills Dirt Jumps
- 2/17, 1:30pm, 101 Wilcrest Dr, Houston, 77042
- For more information [Click Here](#)



TxDOT is gathering public input for its Statewide Active Transportation Plan (SATP), and they want to hear from you!

Join BikeTexas supporters, active transportation professionals, and citizen advocates from around the state for a free Zoom meeting on Wednesday, January 31 from 11 AM-12:30 PM. You'll be able to hear TxDOT's presentation of the SATP, ask questions, and offer any feedback you have.



**STATEWIDE
ACTIVE
TRANSPORTATION
PLAN**

PRESENTED BY:



HOSTED BY:



Saturday March 9, 2024

**1001 S. DAIRY ASHFORD
HOUSTON, TX 77077**

12 - 4 PM

KIDS SKILLS CLINICS

SPONSOR SWAG

FOOD AND DRINK

SKILLS CONTESTS

GROUP RIDES

BIKE JUMP AREA

West Houston Trail Fest

- 3/9, 12:00-4:00pm,
- 1001 S. Dairy Ashford Rd. Houston, TX 77077
- More details to come soon!

PRESENTED BY:



HOSTED BY:



Saturday April 6, 2024

KIDS SKILLS CLINICS

**1906 NAPLECHASE CREST DR.
SPRING, TX. 77373
12 PM - 4 PM**

SPONSOR SWAG

FOOD AND DRINK

SKILLS CONTESTS

GROUP RIDES

BIKE JUMP AREA

Timberlane Trail Fest

- 4/6, 12:00-4:00pm
- 1906 NapleCHASE Crest Dr. Spring, TX
- More details to come soon!

Announcements

Next Meetings

- **Infrastructure Subcommittee:** Feb 28, 2:30-4:30pm;
• John B. Raia Conference Room/Microsoft Teams
- **Education Subcommittee:** Mar 27, 2:30-4:30pm;
• John B. Raia Conference Room/Microsoft Teams
- **Bicycle Advisory Committee:** Apr 24, 2:30-4:30pm:
• Council Chambers/Microsoft Teams

Thank You



PLANNING &
DEVELOPMENT
DEPARTMENT

832-393-6600 | www.houston.tx.gov/planning